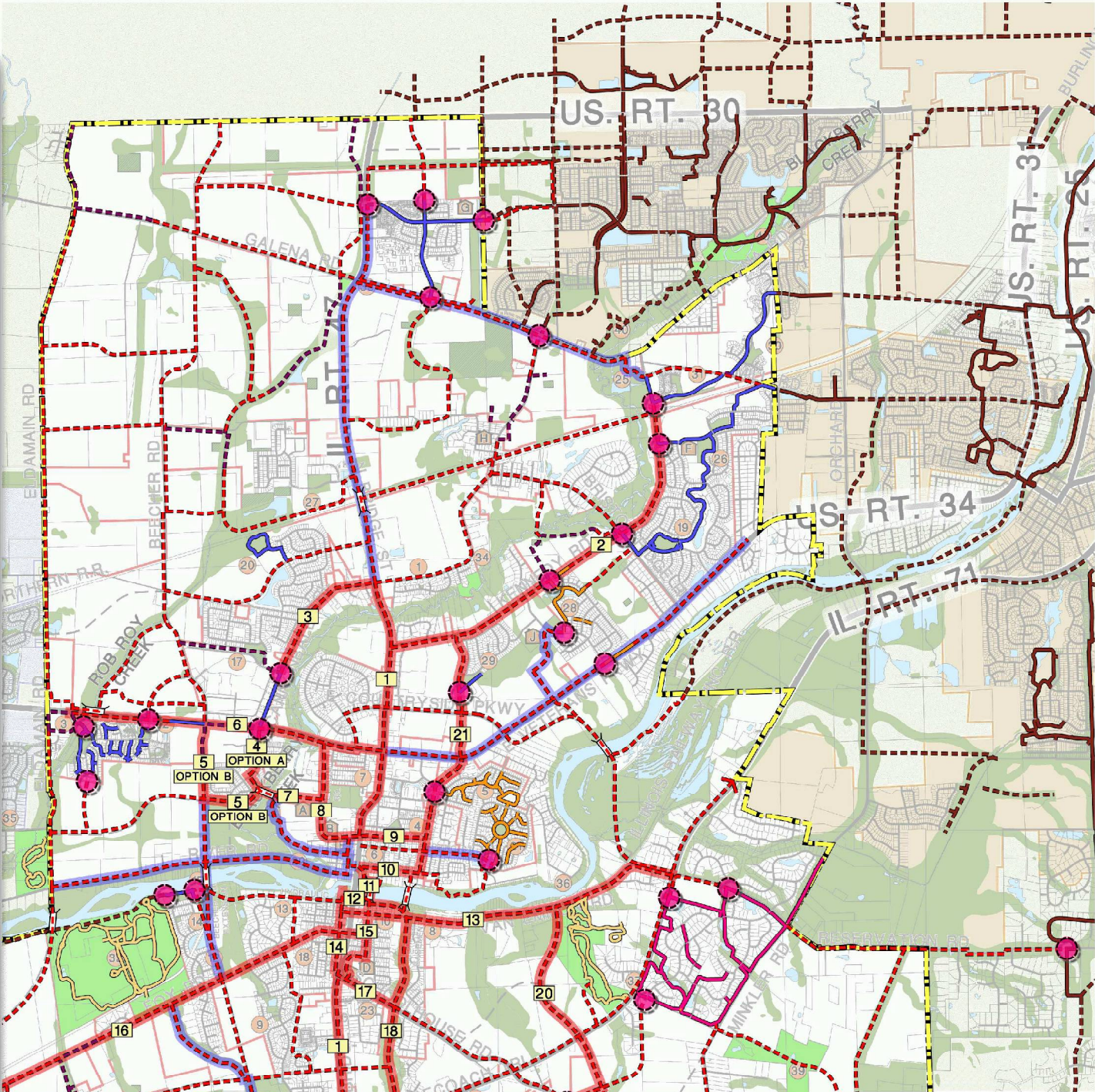


ID LEGEND

- PARKS
- 1. PURCELL PARK
 - 2. FOX HILL EAST PARK
 - 3. FOX HILL WEST PARK
 - 4. HIDING SPOT PARK
 - 5. EMILY SLEEZER PARK
 - 6. TOWN SQUARE PARK
 - 7. BEECHER PARK
 - 8. VAN EMMON PARK
 - 9. PRICE PARK
 - 10. BICENTENNIAL RIVERFRONT PARK
 - 11. KIWANIS PARK
 - 12. RICE PARK
 - 13. WEST HYDRAULIC PARK
 - 14. RIVERS EDGE PARK
 - 15. CRAWFORD PARK
 - 16. SUNFLOWER PARK
 - 17. CANNONBALL RIDGE PARK
 - 18. GILBERT PARK
 - 19. ROTARY PARK
 - 20. BRISTOL STATION PARK
 - 21. JR. WOMEN'S CLUB PARK-HEARTLAND CIRCLE
 - 22. JAYCEE POND
 - 23. COBB PARK
 - 24. RAINTREE VILLAGE PARK A
 - 25. STEVEN G BRIDGE PARK
 - 26. STEPPING STONES PARK
 - 27. WHEATON WOODS
 - 28. GREEN'S FILLING STATION PARK
 - 29. RIEMENSCHNEIDER PARK
 - 30. GRANDE RESERVE PARK A
 - 31. GRANDE RESERVE PARK B
- FOREST PRESERVES
- 32. HOOVER EDUCATIONAL CENTER
 - 33. ROUTE 47 REST STOP
 - 34. CANNONBALL SEDGE MEADOW
 - 35. SUBAT FOREST PRESERVE
 - 36. LYONS FOREST PRESERVE
 - 37. DICK YOUNG FOHL'S PRESERVE
 - 38. HARRIS FOREST PRESERVE
 - 39. PICKERILL-PIGOTT FOREST PRESERVE
 - 40. BLACKBERRY CREEK FOREST PRESERVE
- STATE PARKS
- 41. SILVER SPRINGS STATE PARK
- SCHOOLS
- A. YORKVILLE HIGH SCHOOL
 - B. YORKVILLE HIGH SCHOOL ACADEMY
 - C. YORKVILLE INTERMEDIATE SCHOOL
 - D. CIRCLE CENTER GRADE SCHOOL
 - E. YORKVILLE GRADE SCHOOL
 - F. GRANDE RESERVE ELEMENTARY SCHOOL
 - G. BRISTOL BAY ELEMENTARY SCHOOL
 - H. BRISTOL GRADE SCHOOL
 - I. YORKVILLE MIDDLE SCHOOL
 - J. AUTUMN CREEK ELEMENTARY SCHOOL
- HIGH PRIORITY TRAIL CORRIDORS
- 1. ROUTE 47 (FROM CANNONBALL TRAIL TO ROUTE 71)
 - 2. KENNEDY ROAD (FROM ROUTE 47 TO MILL ROAD)
 - 3. CANNONBALL TRAIL (FROM ROUTE 47 TO ROUTE 34)
 - 4. OPTION A CORRIDOR - CANNONBALL TRAIL (FROM ROUTE 34 TO CARLY CIRCLE/BLACKBERRY CREEK AREA)
 - 5. OPTION B CORRIDOR (NORTH/SOUTH SEGMENT) - BEECHER ROAD (FROM ROUTE 34 TO SOUTH SIDE OF BLACKBERRY WOODS DEVELOPMENT)
 - 5. OPTION B CORRIDOR (EAST/WEST SEGMENT) - BLACKBERRY WOODS TRAIL (ALONG SOUTHERN EDGE OF DEVELOPMENT)
 - 6. ROUTE 34 (FROM CENTER PARKWAY TO ELDAMAIN ROAD)
 - 7. BLACKBERRY CREEK BRIDGE (FROM BLACKBERRY WOODS DEVELOPMENT TO GAME FARM ROAD)
 - 8. GAME FARM ROAD/SOMONAUK STREET (FROM ROUTE 34 TO ROUTE 47)
 - 9. SOMONAUK STREET (FROM ROUTE 47 TO MCHUGH ROAD)
 - 10. EAST MAIN STREET (FROM ROUTE 47 TO MCHUGH ROAD)
 - 11. FOX RIVER BRIDGE (FROM HYDRAULIC AVENUE TO EAST MAIN STREET)
 - 12. RIVERWALK (FROM SOUTH MAIN STREET TO BICENTENNIAL RIVERFRONT PARK)
 - 13. VAN EMMON (FROM SOUTH MAIN STREET TO LYONS FOREST PRESERVE)
 - 14. SOUTH MAIN STREET (FROM ROUTE 47 TO HYDRAULIC AVENUE)
 - 15. HEUSTIS STREET (FROM ROUTE 126 TO RIVERFRONT PARK)
 - 16. FOX ROAD (FROM HEUSTIS STREET TO HIGHPOINT ROAD)
 - 17. ROUTE 126 (FROM ROUTE 47 TO COM ED TRAIL)
 - 18. COM ED TRAIL (FROM VAN EMMON TO WINDETT RIDGE SUBDIVISION)
 - 19. ROUTE 71 (FROM COM ED TRAIL TO KENDALL COUNTY FAIRGROUNDS/HIGHPOINT ROAD)
 - 20. TRAIL PARALLEL TO DICK YOUNG AND LYONS FOREST PRESERVES
 - 21. MC HUGH ROAD (FROM EAST MAIN STREET TO KENNEDY ROAD)



LEGEND

- YORKVILLE STUDY AREA
 - EXISTING SCHOOL LOCATIONS
 - TRAIL PRIORITY ID
 - PARK ID
 - CONNECTION OPPORTUNITIES
 - BRIDGE / UNDERPASS / OVERPASS
- TRAILS
- CITY OWNED / MAINTAINED ASPHALT
 - FOREST PRESERVE
 - COUNTY TRAIL
 - IN DEVELOPER PUD AGREEMENT
 - PRIVATE / PUBLIC TRAIL (HOA) - asphalt
 - PRIVATE / PUBLIC TRAIL (HOA) - limestone
 - PROPOSED CONCEPTUAL
 - TRAILS OUTSIDE OF YORKVILLE
 - FUTURE PRAIRIE PARKWAY TRAIL
 - TRAIL PRIORITY - HIGH
 - TRAIL PRIORITY - MEDIUM
- LOCAL PARKS / FOREST PRESERVES
- CITY PARKS
 - PROPOSED CITY PARKS
 - STATE PARKS
 - FOREST PRESERVE
 - GREENWAYS

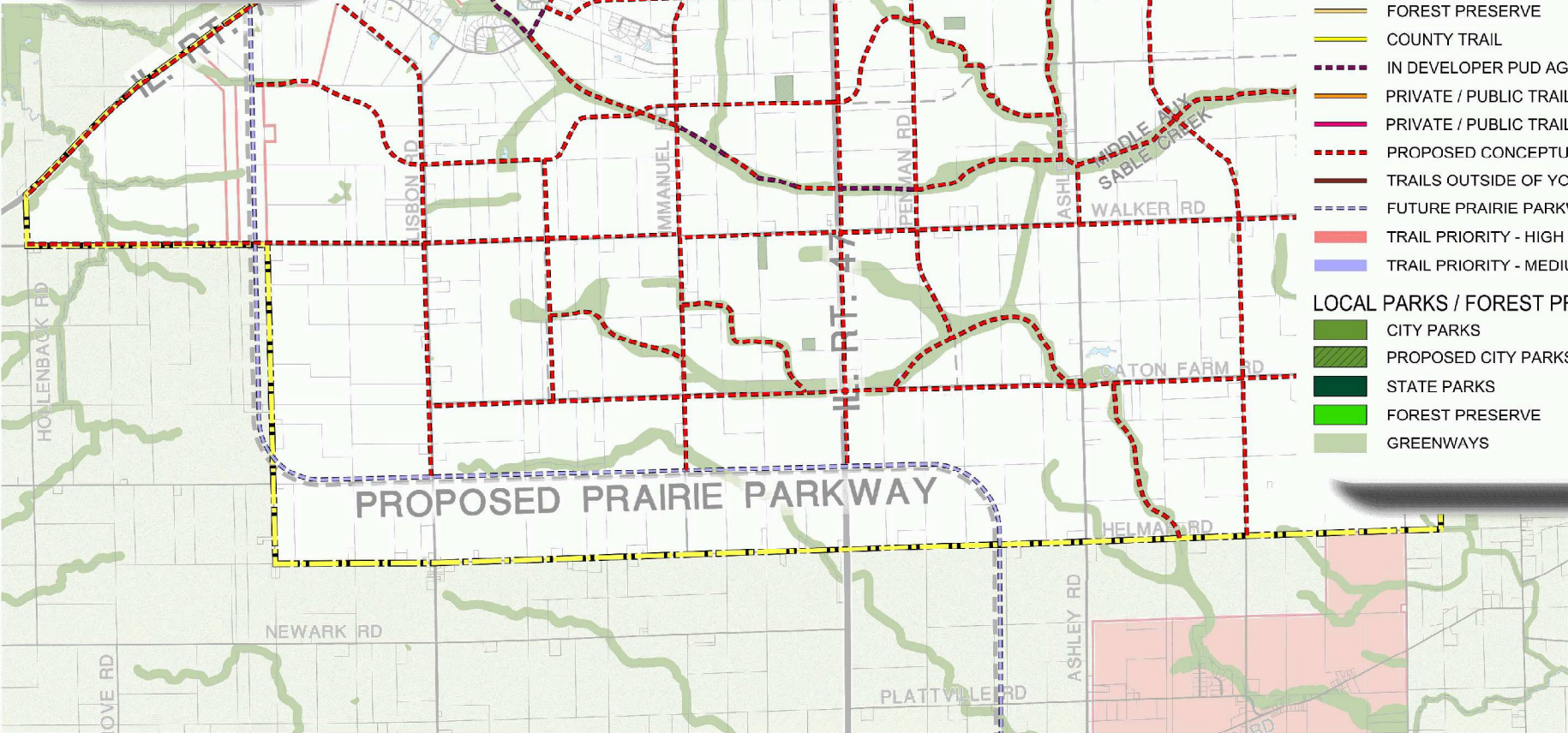


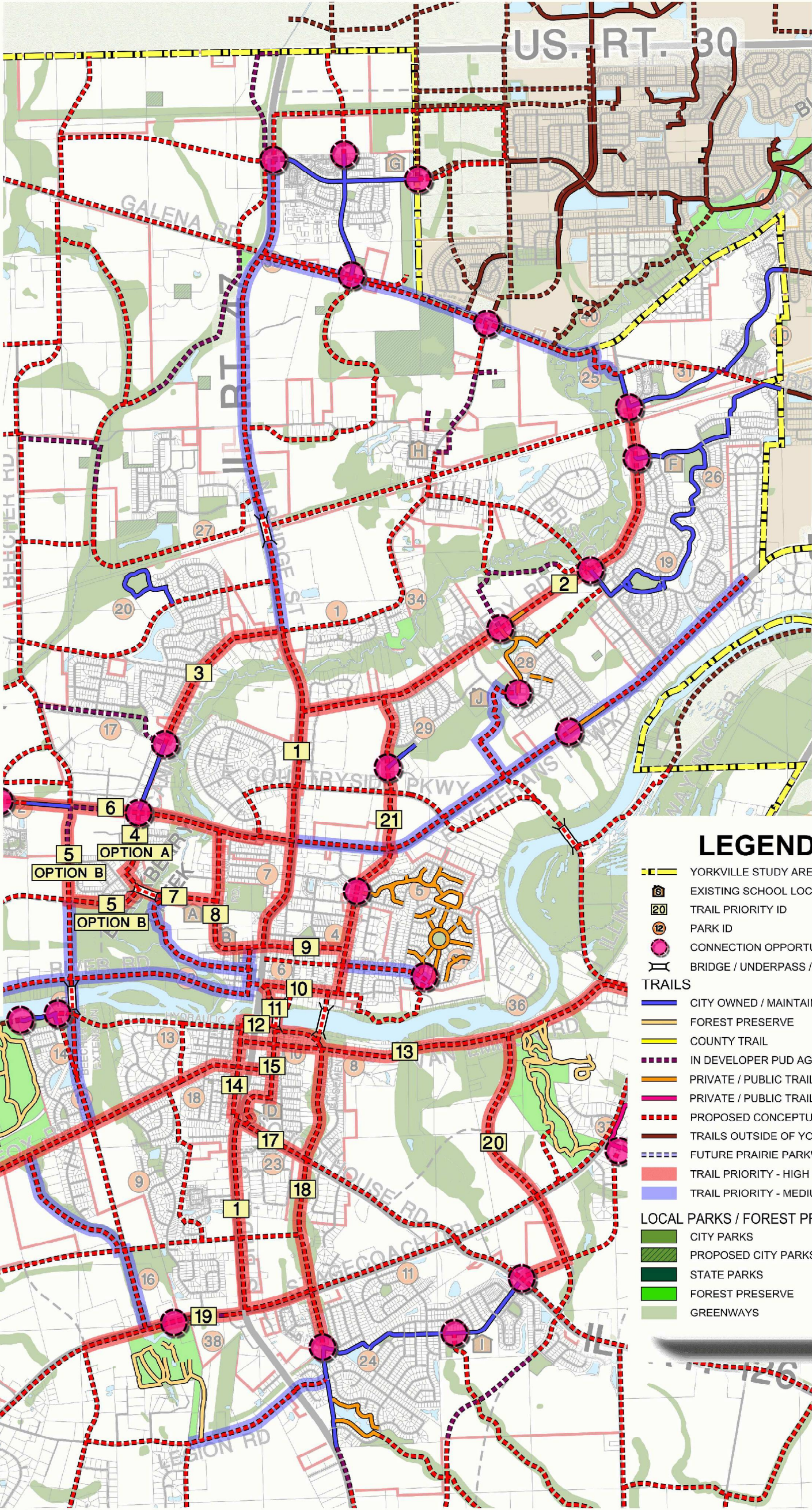
EXHIBIT K - SHARED-USE TRAIL PLAN

PRIORITY CORRIDORS



ID LEGEND

- PARKS
- 1. PURCELL PARK
 - 2. FOX HILL EAST PARK
 - 3. FOX HILL WEST PARK
 - 4. HIDING SPOT PARK
 - 5. EMILY SLEEZER PARK
 - 6. TOWN SQUARE PARK
 - 7. BEECHER PARK
 - 8. VAN EMMON PARK
 - 9. PRICE PARK
 - 10. BICENTENNIAL RIVERFRONT PARK
 - 11. KIWANIS PARK
 - 12. RICE PARK
 - 13. WEST HYDRAULIC PARK
 - 14. RIVERS EDGE PARK
 - 15. CRAWFORD PARK
 - 16. SUNFLOWER PARK
 - 17. CANNONBALL RIDGE PARK
 - 18. GILBERT PARK
 - 19. ROTARY PARK
 - 20. BRISTOL STATION PARK
 - 21. JR. WOMEN'S CLUB PARK-HEARTLAND CIRCLE
 - 22. JAYCEE POND
 - 23. COBB PARK
 - 24. RAINTREE VILLAGE PARK A
 - 25. STEVEN G BRIDGE PARK
 - 26. STEPPING STONES PARK
 - 27. WHEATON WOODS
 - 28. GREEN'S FILLING STATION PARK
 - 29. RIEMENSCHNEIDER PARK
 - 30. GRANDE RESERVE PARK A
 - 31. GRANDE RESERVE PARK B
- FOREST PRESERVES
- 32. HOOVER EDUCATIONAL CENTER
 - 33. ROUTE 47 REST STOP
 - 34. CANNONBALL SEDGE MEADOW
 - 35. SUBAT FOREST PRESERVE
 - 36. LYONS FOREST PRESERVE
 - 37. DICK YOUNG FORDS PRESERVE
 - 38. HARRIS FOREST PRESERVE
 - 39. PICKERILL-PIGOTT FOREST PRESERVE
 - 40. BLACKBERRY CREEK FOREST PRESERVE
- STATE PARKS
- 41. SILVER SPRINGS STATE PARK
- SCHOOLS
- A. YORKVILLE HIGH SCHOOL
 - B. YORKVILLE HIGH SCHOOL ACADEMY
 - C. YORKVILLE INTERMEDIATE SCHOOL
 - D. CIRCLE CENTER GRADE SCHOOL
 - E. YORKVILLE GRADE SCHOOL
 - F. GRANDE RESERVE ELEMENTARY SCHOOL
 - G. BRISTOL BAY ELEMENTARY SCHOOL
 - H. BRISTOL GRADE SCHOOL
 - I. YORKVILLE MIDDLE SCHOOL
 - J. AUTUMN CREEK ELEMENTARY SCHOOL
- HIGH PRIORITY TRAIL CORRIDORS
- 1. ROUTE 47 (FROM CANNONBALL TRAIL TO ROUTE 71)
 - 2. KENNEDY ROAD (FROM ROUTE 47 TO MILL ROAD)
 - 3. CANNONBALL TRAIL (FROM ROUTE 47 TO ROUTE 34)
 - 4. OPTION A CORRIDOR - CANNONBALL TRAIL (FROM ROUTE 34 TO CARLY CIRCLE/BLACKBERRY CREEK AREA)
 - 5. OPTION B CORRIDOR (NORTH/SOUTH SEGMENT) - BEECHER ROAD (FROM ROUTE 34 TO SOUTH SIDE OF BLACKBERRY WOODS DEVELOPMENT)
 - 5. OPTION B CORRIDOR (EAST/WEST SEGMENT) - BLACKBERRY WOODS TRAIL (ALONG SOUTHERN EDGE OF DEVELOPMENT)
 - 6. ROUTE 34 (FROM CENTER PARKWAY TO ELDAMAIN ROAD)
 - 7. BLACKBERRY CREEK BRIDGE (FROM BLACKBERRY WOODS DEVELOPMENT TO GAME FARM ROAD)
 - 8. GAME FARM ROAD/SOMONAUK STREET (FROM ROUTE 34 TO ROUTE 47)
 - 9. SOMONAUK STREET (FROM ROUTE 47 TO MCHUGH ROAD)
 - 10. EAST MAIN STREET (FROM ROUTE 47 TO MCHUGH ROAD)
 - 11. FOX RIVER BRIDGE (FROM HYDRAULIC AVENUE TO EAST MAIN STREET)
 - 12. RIVERWALK (FROM SOUTH MAIN STREET TO BICENTENNIAL RIVERFRONT PARK)
 - 13. VAN EMMON (FROM SOUTH MAIN STREET TO LYONS FOREST PRESERVE)
 - 14. SOUTH MAIN STREET (FROM ROUTE 47 TO HYDRAULIC AVENUE)
 - 15. HEUSTIS STREET (FROM ROUTE 126 TO RIVERFRONT PARK)
 - 16. FOX ROAD (FROM HEUSTIS STREET TO HIGHPOINT ROAD)
 - 17. ROUTE 126 (FROM ROUTE 47 TO COM ED TRAIL)
 - 18. COM ED TRAIL (FROM VAN EMMON TO WINDETT RIDGE SUBDIVISION)
 - 19. ROUTE 71 (FROM COM ED TRAIL TO KENDALL COUNTY FAIRGROUNDS/HIGHPOINT ROAD)
 - 20. TRAIL PARALLEL TO DICK YOUNG AND LYONS FOREST PRESERVES
 - 21. MC HUGH ROAD (FROM EAST MAIN STREET TO KENNEDY ROAD)



LEGEND

- YORKVILLE STUDY AREA
- EXISTING SCHOOL LOCATIONS
 - TRAIL PRIORITY ID
 - PARK ID
 - CONNECTION OPPORTUNITIES
 - BRIDGE / UNDERPASS / OVERPASS
- TRAILS
- CITY OWNED / MAINTAINED ASPHALT
 - FOREST PRESERVE
 - COUNTY TRAIL
 - IN DEVELOPER PUD AGREEMENT
 - PRIVATE / PUBLIC TRAIL (HOA) - asphalt
 - PRIVATE / PUBLIC TRAIL (HOA) - limestone
 - PROPOSED CONCEPTUAL
 - TRAILS OUTSIDE OF YORKVILLE
 - FUTURE PRAIRIE PARKWAY TRAIL
 - TRAIL PRIORITY - HIGH
 - TRAIL PRIORITY - MEDIUM
- LOCAL PARKS / FOREST PRESERVES
- CITY PARKS
 - PROPOSED CITY PARKS
 - STATE PARKS
 - FOREST PRESERVE
 - GREENWAYS

EXHIBIT K - SHARED-USE TRAIL PLAN DETAIL
PRIORITY CORRIDORS

